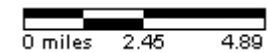

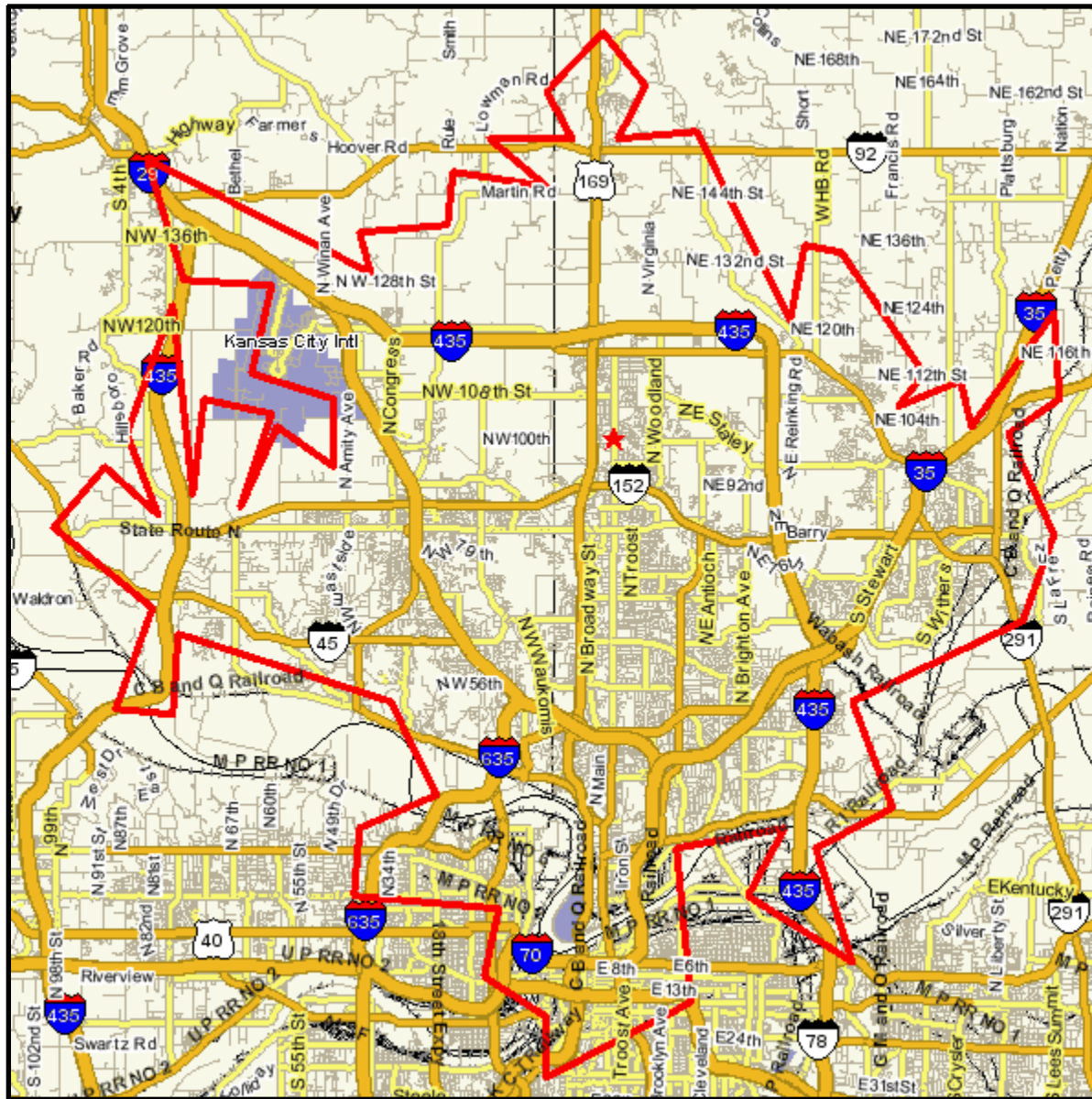


KANSAS CITY, MO 64155
Coord: 39.275000, -94.575300
Polygon - See Appendix for Points



Area Map

Prepared For:

Order #: 966907627
Site: 01

Appendix: Area Listing

Area Name:

KANSAS CITY, MO 64155

Type: Drive Time 1: 15 Minute(s)

Polygon Points:

39.070137	-94.603951	39.089550	-94.603951	39.102489	-94.629837	39.124062	-94.623360
39.128376	-94.683754	39.149944	-94.681602	39.160728	-94.649246	39.190926	-94.668655
39.212494	-94.757088	39.186611	-94.759247	39.188766	-94.782974	39.221123	-94.767876
39.247005	-94.808861	39.266415	-94.787285	39.251316	-94.765717	39.277203	-94.778664
39.318184	-94.759247	39.257790	-94.750618	39.287987	-94.746307	39.283672	-94.718269
39.253475	-94.731209	39.279358	-94.716110	39.266415	-94.692383	39.287987	-94.692383
39.296612	-94.726898	39.324654	-94.718269	39.326809	-94.754936	39.365635	-94.770035
39.328968	-94.677284	39.341908	-94.681602	39.344067	-94.644936	39.361320	-94.642776
39.357006	-94.603951	39.372105	-94.627678	39.372105	-94.593170	39.387203	-94.603951
39.406616	-94.580223	39.389359	-94.562973	39.372105	-94.573753	39.374260	-94.541397
39.313869	-94.502579	39.337593	-94.496109	39.335438	-94.481010	39.296612	-94.446495
39.285828	-94.457283	39.294456	-94.431396	39.279358	-94.427086	39.316025	-94.392570
39.287987	-94.390419	39.277203	-94.411987	39.244846	-94.392570	39.216808	-94.405518
39.190926	-94.476692	39.156414	-94.459435	39.143471	-94.491791	39.106804	-94.476692
39.128376	-94.519829	39.149944	-94.504730	39.143471	-94.550026	39.093864	-94.543556
39.070137	-94.603951	39.149944	-94.504730	39.143471	-94.550026	39.093864	-94.543556

