

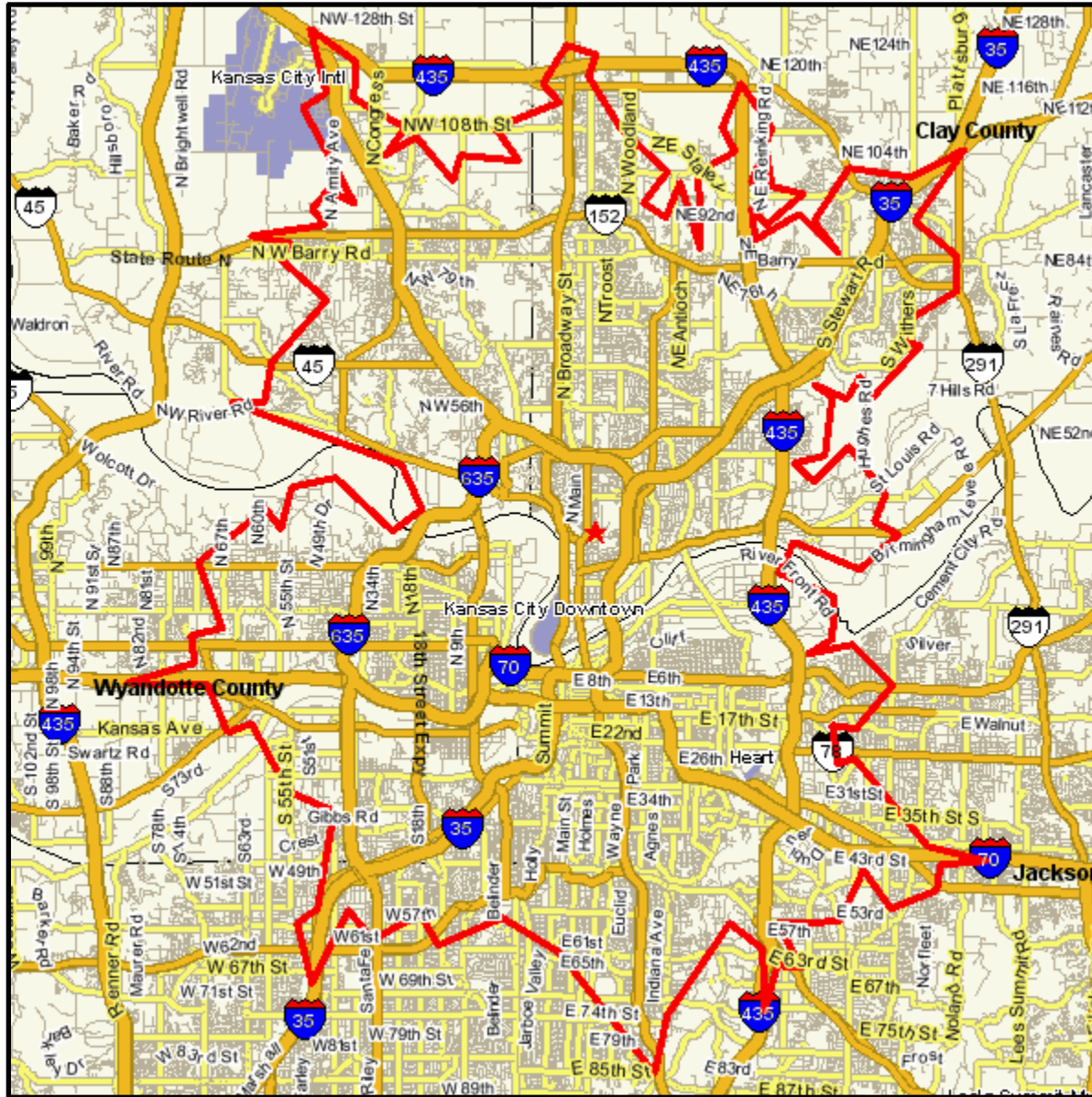


KANSAS CITY, MO 64116
Coord: 39.154400, -94.573400
Polygon - See Appendix for Points



Area Map

Prepared For:

Order #: 966939833
Site: 01

Appendix: Area Listing

Area Name:

KANSAS CITY, MO 64116

Type: Drive Time 1: 15 Minute(s)

Polygon Points:

38.973007	-94.547577	39.013943	-94.588509	39.025490	-94.613701	39.016045	-94.640991
39.026539	-94.649391	39.018143	-94.669334	39.027588	-94.679832	39.003448	-94.695572
39.023392	-94.701874	39.028641	-94.693474	39.061180	-94.686127	39.067478	-94.706070
39.090569	-94.721817	39.087421	-94.732315	39.103165	-94.740707	39.104214	-94.775352
39.110512	-94.745956	39.119961	-94.748062	39.122059	-94.734413	39.144100	-94.744911
39.161945	-94.715515	39.155647	-94.709221	39.169292	-94.703972	39.172443	-94.685081
39.154598	-94.660934	39.161945	-94.648338	39.176640	-94.656738	39.197636	-94.730217
39.197636	-94.716568	39.211281	-94.713417	39.232273	-94.689278	39.245918	-94.710274
39.251167	-94.705025	39.253265	-94.721817	39.257465	-94.690331	39.262714	-94.695572
39.269012	-94.688225	39.264812	-94.677734	39.296303	-94.699776	39.301552	-94.689278
39.322544	-94.696625	39.312046	-94.676682	39.299450	-94.677734	39.290005	-94.655685
39.280556	-94.664085	39.286854	-94.650436	39.272160	-94.634697	39.280556	-94.631546
39.278458	-94.606354	39.290005	-94.616852	39.298401	-94.588509	39.304699	-94.595856
39.317295	-94.585358	39.314148	-94.572762	39.306797	-94.575912	39.288956	-94.562271
39.275311	-94.542328	39.264812	-94.552818	39.259563	-94.543373	39.271111	-94.537079
39.249069	-94.527626	39.275311	-94.528679	39.281609	-94.512932	39.290005	-94.518181
39.304699	-94.510834	39.290005	-94.497192	39.271111	-94.505585	39.281609	-94.499290
39.270061	-94.497192	39.267960	-94.483543	39.257465	-94.499290	39.262714	-94.505585
39.252216	-94.504539	39.260612	-94.485641	39.248016	-94.468849	39.258514	-94.479347
39.276360	-94.463600	39.273209	-94.437363	39.282658	-94.414268	39.258514	-94.435257
39.246967	-94.417412	39.235420	-94.417412	39.225975	-94.437363	39.218628	-94.441559
39.216530	-94.433159	39.198685	-94.454155	39.206032	-94.459404	39.198685	-94.464653
39.203934	-94.479347	39.199734	-94.470947	39.179790	-94.474098	39.177692	-94.487740



Area Map

Prepared For:

Order #: 966939833
Site: 01

Appendix: Area Listing

39.171394	-94.479347	39.182938	-94.463600	39.167194	-94.447853	39.157745	-94.453102
39.153549	-94.442604	39.142002	-94.459404	39.151447	-94.487740	39.140953	-94.494041
39.132557	-94.469902	39.118908	-94.470947	39.113663	-94.481445	39.116810	-94.462547
39.103165	-94.444710	39.088470	-94.460449	39.089520	-94.470947	39.076923	-94.468849
39.079021	-94.461502	39.049633	-94.430008	39.044384	-94.404823	39.043335	-94.424767
39.034935	-94.425812	39.028641	-94.445755	39.041233	-94.457306	39.024441	-94.467796
39.023392	-94.495087	39.008694	-94.484596	39.009747	-94.495087	38.993999	-94.500336
39.014992	-94.501389	39.023392	-94.515038	38.992950	-94.542328	38.973007	-94.547577

